AUTOMOBILE ROUTES
AND
PACK TRAILS
IN
ROCKY MOUNTAINS AND SELKIRKS

Scale 1.792000 or 12½ miles to 1 inch.

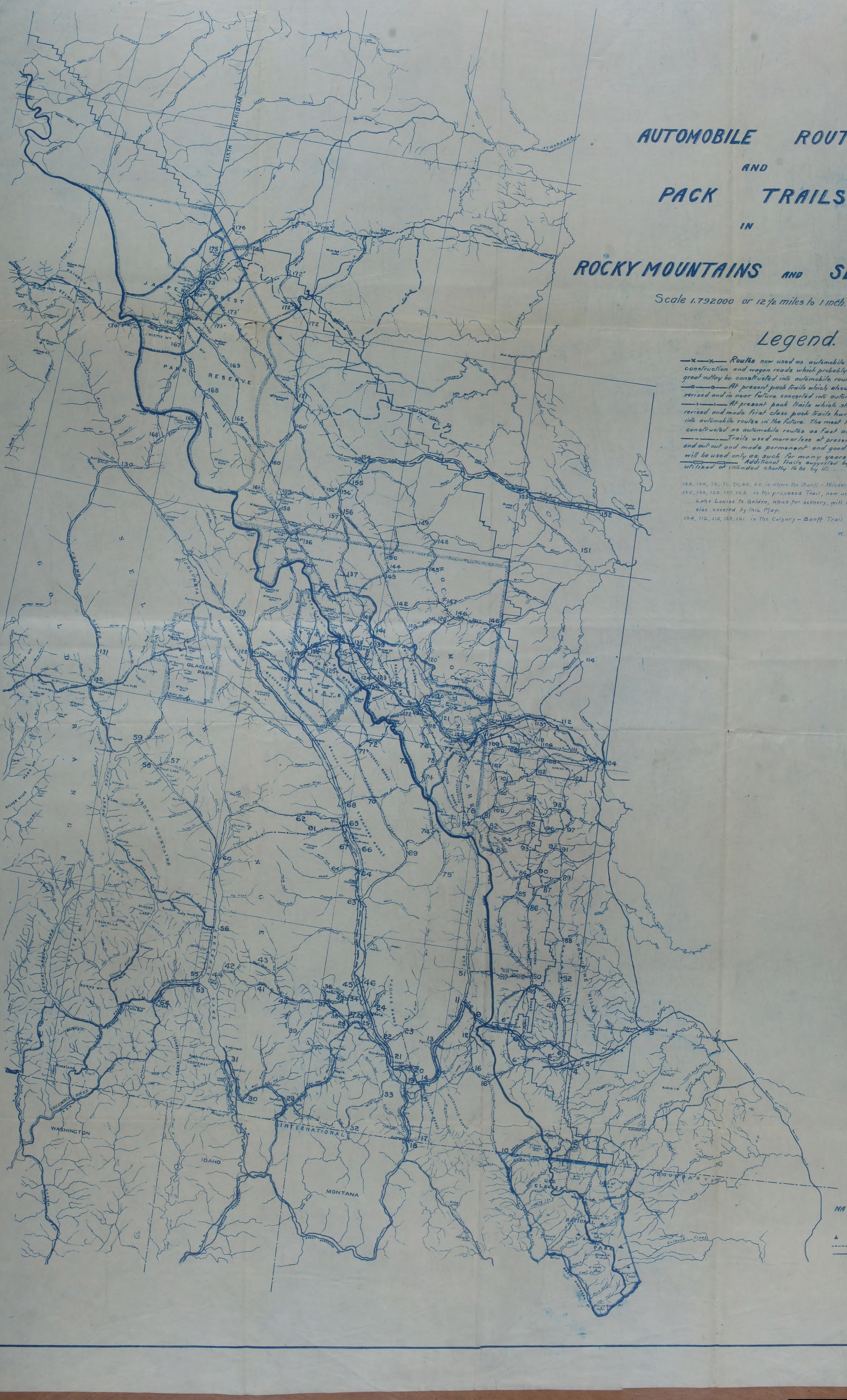
JASPER FOREST PARK RESERVE
SIXTH MERIDIAN
ATHABASKA
MIETTE
GLACIER PARK
COLUMBIA RIVER
LARDEAU MOUNTAINS
VALHALLA
WASHINGTON
IDAHO
MONTANA
INTERNATIONAL
BOUNDARY
PARK

Legend.

—x—x— Routes now used as automobile routes etc in course of construction and wagon roads which probably could readily and at no great outlay be constructed into automobile routes.

—o—o— At present pack trails which should have location thoroughly revised and in near future converted into automobile routes.

—ı—ı— At present pack trails which should have location thoroughly revised and made first class pack trails having in view their conversion into automobile routes in the future. The most travelled portions should be constructed as automobile routes as fast as the demand arises.

—- -—- - Trails used more or less at present to have location revised and cut out and made permanent and good pack trails as they possibly will be used only as such for many years.

—▭—▭— Additional trails suggested by the Forestry Branch and now utilized or intended shortly to be by it.

123, 134, 72, 71, 70, 68, 65 is where the Banff - Windermere Trail is located.

135, 133, 126, 127, 128 is the proposed Trail, now under construction, leading from Lake Louise to Golden, which for scenery, will no doubt excell anything anywhere else covered by this Map.

104, 112, 115, 120, 121 is the Calgary - Banff Trail now constructed.

W. P.
Calgary 7th Aug. 1924.

U.S.
GLACIER
NATIONAL PARK

Legend.

▲ Great Northern Permanent Camps
- - - - Trails
—— Automobile Road.

ROC
SIXTH MERIDIAN
ATHABASKA
Porcupine River
Little Smoky River
Baptiste River
Edson
Bickerdike
JASPER FOREST PARK RESERVE
RAINBOW MTS
SELWYN RANGE
MIETTE MTS
MALIGNE MTS
COLIN RANGE
SELKIRK
GOLD RANGE
COLUMBIA RIVER
COLUMBIA RIVER
DOGTOOTH MOUNTAINS
GLACIER PARK
Golden
Revelstoke
BEAVERFOOT RANGE
VAN HORNE RANGE
YOHO PARK RESERVE
BRISCO RANGE
MITCHELL RANGE
STANFORD RANGE
ROCKY MOUNTAINS PARK
UPPER ARROW LAKE
LARDEAU MOUNTAINS
SILVER HILLS
SHUSWAP MTS
Trout Lake
Clearwater River
Cochrane
Calgary
SARCEE
Canmore
Banff
176
175
174
173
173'
173''
172
172'
172''
171
170
169
168
167
166
165
164
163
162
161
160
160'
159
158
157
156
156'
155
154
153
152
151
150
149
148
147
146
145
144
143
142
141
140
139
138
137
136
135
134
133
132
131
130
129
128
127
126
125
124
123
122
121
120
120'
119
118
117
116
115
114
113
112
111
110
109
108
107
106
105
104
103
102
101
100
99
98
97
96
95
94
93
92
83
82
81
80
79
78
77
76
75
74
73
72
71
70
68
67
66
65
62
61
59
58
57

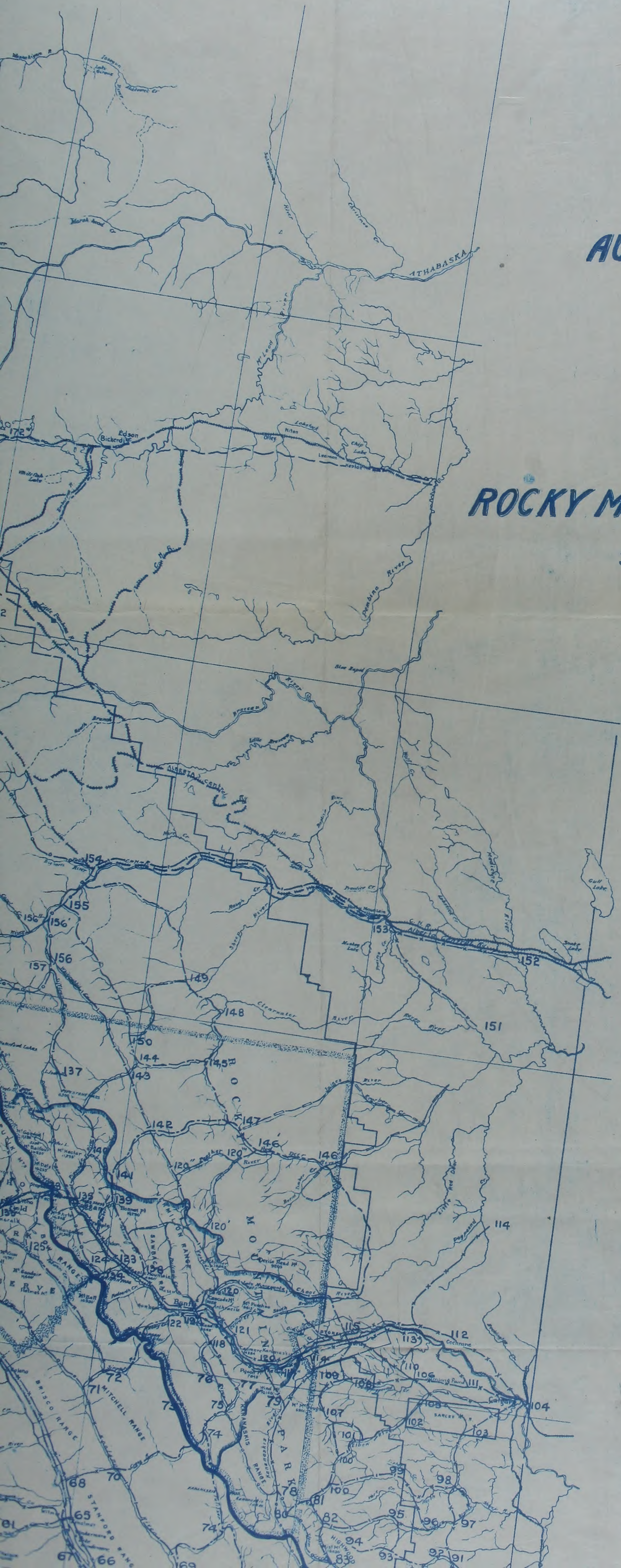
ATHABASKA
Edson
Bickerdike
Gull Lake
Calgary
Cochrane
Banff
ROCKY
MOUNTAINS
PARK
BRISCO RANGE
MITCHELL RANGE
STANFORD RANGE
154
155
156
157
149
148
150
151
152
153
137
144
143
145
147
146
142
141
140
139
138
135
125
124
123
120
114
115
112
113
110
106
111
104
103
102
101
100
99
98
97
96
95
94
93
92
91
82
81
80
79
78
77
76
75
74
73
72
71
70
68
67
66
65
61

AUTOMOBILE ROUTES
AND
PACK TRAILS
IN
ROCKY MOUNTAINS AND SELKIRKS

Scale 1.792000 or 12 1/2 miles to 1 inch.

Legend.

—x—x— Routes now used as automobile routes etc in course of construction and wagon roads which probably could readily and at no great outlay be constructed into automobile routes.

—o—o— At present pack trails which should have location thoroughly revised and in near future converted into automobile routes.

—|—|— At present pack trails which should have location thoroughly revised and made first class pack trails having in view their conversion into automobile routes in the future. The most travelled portions should be constructed as automobile routes as fast as the demand arises.

——.——.— Trails used more or less at present to have location revised and cut out and made permenent and good pack trails as they possibly will be used only as such for many years.

—▭—▭— Additional trails suggested by the Forestry Branch and now utilized or intended shortly to be by it.

123, 134, 72, 71, 70, 68, 65 is where the Banff - Windermere Trail is located.

135, 133, 126, 127, 128 is the proposed Trail, now under construction, leading from Lake Louise to Golden, which for scenery, will no doubt excell anything anywhere else covered by this Map.

104, 112, 115, 120, 121 is the Calgary - Banff Trail now constructed.

W. P.

Calgary 7th Aug. 1924.

revised and in near future converted into automobile routes.

——ı——ı—— At present pack trails which should have location thoroughly revised and made first class pack trails having in view their conversion into automobile routes in the future. The most travelled portions should be constructed as automobile routes as fast as the demand arises.

——-——-—— Trails used more or less at present to have location revised and cut out and made permanent and good pack trails as they possibly will be used only as such for many years.

——▭——▭—— Additional trails suggested by the Forestry Branch and now utilized or intended shortly to be by it.

123, 134, 72, 71, 70, 68, 65 is where the Banff - Windermere Trail is located.

135, 133, 126, 127, 128 is the proposed Trail, now under construction, leading from Lake Louise to Golden, which for scenery, will no doubt excell anything anywhere else covered by this Map.

104, 112, 115, 120, 121 is the Calgary - Banff Trail now constructed.

W. P.
Calgary 7th Aug. 1924.

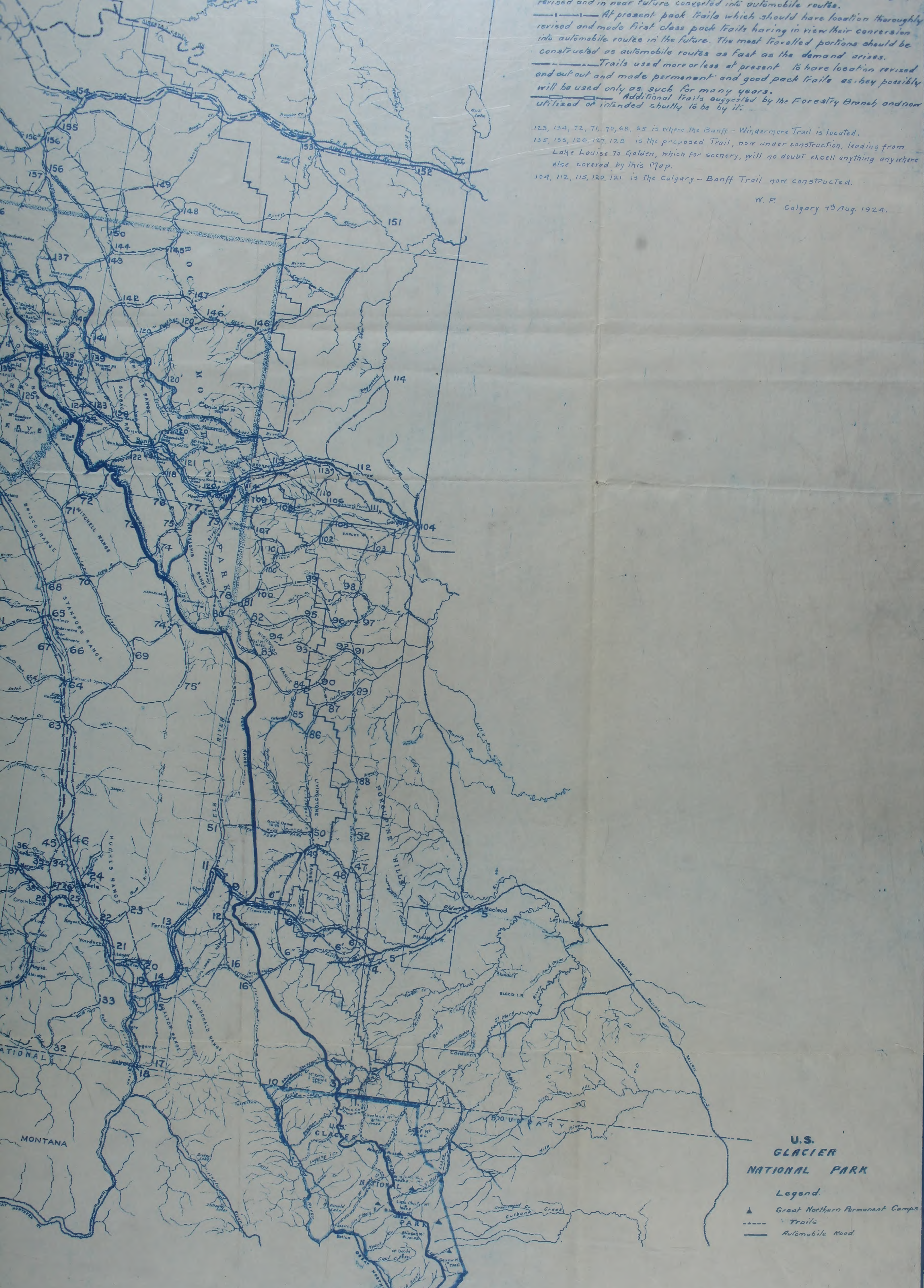
U.S.
GLACIER
NATIONAL PARK
Legend.
▲ Great Northern Permanent Camps
---- Trails
—— Automobile Road.
MONTANA
BOUNDARY
ROCKY MOUNTAINS PARK
BRISCO RANGE
MITCHELL RANGE
STANFORD RANGE
HUGHES RANGE
LIVINGSTONE RANGE
PORCUPINE HILLS
ELK RIVER
MACDONALD RANGE
GALTON RANGE
Cranbrook
Fernie
Wardner
Macleod
Lethbridge
Banff
Cochrane
Calgary
Coleman
Frank
Cardston
Standoff
BLOOD I.R.
PEIGAN I.R.
SARCEE I.R.
U.S. GLACIER NATIONAL PARK
Belton
Gateway

SELKIRK RANGE
GOLD RANGE
ROCKY MOUNTAINS PARK
ROCKY MOUNTAINS PARK RESERVE
GLACIER PARK
COLUMBIA RIVER
DOGTOOTH MOUNTAINS
BEAVERFOOT RANGE
VAN HORNE RANGE
BRISCO RANGE
MITCHELL RANGE
STANFORD RANGE
HUGHES RANGE
LARDEAU MOUNTAINS
UPPER ARROW LAKE
LOWER ARROW LAKE
SLOCAN LAKE
VALHALLA MTS
KOOTENAY LAKE
QUARTZITE RANGE
ELK RIVER
HIGHWOOD RANGE
LIVINGSTONE RANGE
PORCUPINE HILLS
MACDONALD RANGE
GALTON RANGE
SILVER HILLS
SHUSWAP MTS
Revelstoke
Golden
Banff
Calgary
Arrowhead
Trout Lake
Nakusp
Sandon
Kaslo
Slocan
Nelson
Rossland
Trail
Cranbrook
Fernie
Wardner
Creston
Kootenay Landing
Frank
Pincher
WASHINGTON
IDAHO
MONTANA
INTERNATIONAL BOUNDARY
U.S. GLACIER NATIONAL PARK
GREAT NORTHERN RY
163
162
160
168
130
161
159
158
154
155
156
157
153
152
151
149
148
150
144
143
145
137
136
147
142
146
141
140
139
135
120
129
128
131
132
127
126
125
124
133
138
114
115
112
113
110
109
108
106
111
104
103
102
101
100
99
98
97
96
95
94
93
92
91
90
89
88
87
86
85
84
83
82
81
80
79
78
77
76
75
74
73
72
71
70
69
68
67
66
65
64
63
62
61
60
59
58
57
56
55
54
53
52
51
50
49
48
47
46
45
44
43
42
41
40
39
38
37
36
35
34
33
32
31
30
29
28
25
24
23
22
21
20
19
18
17
16
15
14
13
12
11
10
9
6
5
4

[UAA-1974-169-479-002-003]